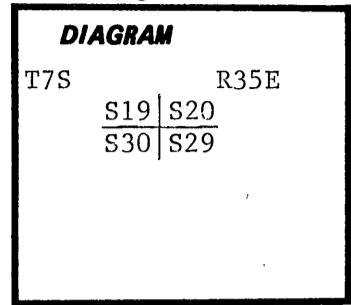


CERTIFIED RECORD OF LAND CORNER MONUMENTATION

R-5

History of original corner establishment: Corner established by Herman D. Gradon on September 12, 1884, under Contract No. 499:



Set a post 4 inches square 4 feet long marked for the corner, from which:

A pine 7" in diameter bears N63°E, 28 links (18.48 ft.) marked "T7S R35E S20 BT"

A pine 7" in diameter bears S14°E, 56 links (36.96 ft.) marked "T7S R35E S29 BT"

A tamarack 6" in diameter bears S55°W, 21 links (13.86 ft.) marked "T7S R35E S30 BT"

A tamarack 6" in diameter bears N10°W, 23 links (15.18 ft.) marked "T7S R35E S19 BT"

Description of corner evidence found: Original 6" tamarack is now 14" and has a single healed blaze. Bears S52°W, 13.86 feet.

Original 7" pine is now a 14" lodgepole pine snag with scribes visible on a nearly healed blaze. Bears S14°E, 36.96 feet.

Original 7" pine is now a 11" lodgepole pine snag with scribes visible on a nearly healed blaze. Bears N65°E, 18.48 feet.

There is no trace of the original NW bearing tree. I stripped the soil in the vicinity of the corner but found no trace of the corner post.

Description of monument and accessories I established to perpetuate the

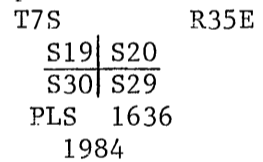
original location of this corner: By reference to the three original bearing trees, I set a 2½" x 30" brass capped iron pipe, 27 inches into the ground. Brass cap is marked:

From which:

A 11 inch white fir bears S8°30'E, 24.9 feet scribed "T7S R35E S29 BT"

A 12 inch western larch bears N75°W, 14.6 feet scribed "T7S R35E S19 BT"

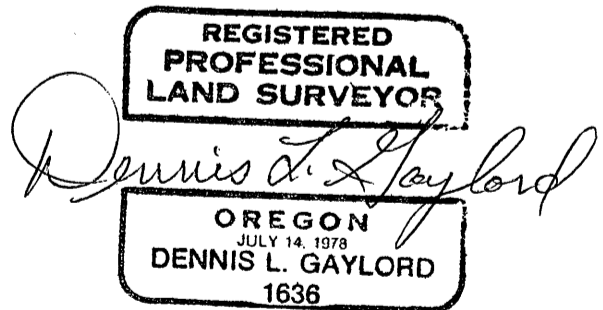
A 10 inch western larch bears N10°30'E, 35.9 feet scribed "T7S R35E S20 BT"



The new bearing trees are scribed on a single blaze and have a 3/4 inch brass washer, marked "PLS 1636", nailed flush on the lower portion of the blaze. Each standing bearing tree has a 54-3, bearing tree, and a 54-4, attention sign attached.

I hereby certify the above corner point was perpetuated as hereon described on August 28, 1984.

Witnesses: Susan Newstetter
Cathy M. McGuire. De: 18°E



Office of..... County Surveyor..... County of..... Grant.....
 State of..... Oregon....., I hereby certify that the within instrument was filed in this office
 for record on the 24 day of Sept, 1984.
 _____ by _____
 (COUNTY OFFICIAL) (DEPUTY)